

SPECIAL RELEASE

Land Ownership in Gloria, Oriental Mindoro (Results of 2020 Census of Population and Housing)

Date of Release: 15 January 2025

Reference No.: 2025-SR-017

27.1 percent households in Gloria, Oriental Mindoro own other land

Based on the 2020 Census of Population and Housing (2020 CPH), 3,260 households or 27.1 percent out of 12,050 households in Gloria, Oriental Mindoro reported that they own at least one type of land apart from the land that they own/occupy at the time of the census.

Table 1. Number of Households Reporting Land Ownership by Type of Land and by Barangay: Municipality of Gloria, 2020

Municipality/Barangay	Total Number of Households ^{1*}	Households with at Least One Type of Land Owned Other Than the Land They Occupy	
		Number	Percent
Gloria	12,050	3,260	27.1
Agsalin	201	35	17.4
Agos	326	45	13.8
Andres Bonifacio	370	120	32.4
Balete	748	200	26.7
Banus	561	118	21.0
Banutan	277	47	17.0
Buong Lupa	249	121	48.6
Bulaklakan	287	51	17.8
Gaudencio Antonino	475	100	21.1
Guimbonan	310	154	49.7
Kawit	538	84	15.6
Lucio Laurel	629	159	25.3
Macario Adriatico	286	98	34.3
Malamig	729	215	29.5
Malayong	325	85	26.2
Maligaya	780	233	29.9

(Continued)

Notes: ^{1*} Excludes households enumerated as homeless.

Source: Philippine Statistics Authority, 2020 Census of Population and Housing



Table 1. Number of Households Reporting Land Ownership by Type of Land, and by Barangay: Municipality of Gloria, 2020

Municipality/Barangay	Total Number of Households ^{1*}	Households with at Least One Type of Land Owned Other Than the Land They Occupy	
		Number	Percent
Gloria	12,050	3,260	27.1
Malubay	300	162	54.0
Manguyang	459	189	41.2
Maragooc	379	79	20.8
Mirayan	336	189	56.3
Narra	653	129	19.8
Papandungin	301	108	35.9
San Antonio	407	89	21.9
Santa Maria	509	87	17.1
Santa Theresa	402	67	16.7
Tambong	836	191	22.8
Alma Villa	377	105	27.9

*(Concluded)*Notes: ^{1*} Excludes households enumerated as homeless.

Source: Philippine Statistics Authority, 2020 Census of Population and Housing

Among the 27 Barangays of Gloria, Oriental Mindoro, Barangay Mirayan had the highest proportion of households with at least one type of land they owned other than the land they occupy, with 56.3 percent or 189 households. It was followed by Barangay Malubay with 162 households (54.0 percent), Barangay Guimbonan with 154 households (49.7 percent), Barangay Buong Lupa with 121 households (48.6 percent) and Barangay Manguyang with 189 households (41.2 percent), with at least one type of land they owned other than the land they occupy in the total number of barangay households.

Meanwhile, Barangay Agos had the fewest proportion of household with at least one type of land they owned other than the land they occupy, with 45 households (13.8 percent).

19.2 percent households in Gloria, Oriental Mindoro own's agricultural land/s

Of the total 12,050 households, 2,310 households or 19.2 percent were reported to own agricultural land/s. Households that owned other residential land/s totaled 1,691 households or 14.0 percent while households that owned agricultural land/s acquired through the Comprehensive Agrarian Reform Program (CARP), as agrarian reform beneficiary reached 182 households or 1.5 percent and eight households (0.1 percent) had members that owned other types of land/s.

Table 2. Number and Percent Distribution of Households That Own Other Land/s by Type of Land, and by Barangay: Municipality of Gloria, 2020

Municipality/Barangay	Other Residential Land/s		Agricultural Land/s		Agricultural Land Acquired through CARP ^{2**}		Other Land/s	
	Number	Percent	Number	Percent	Number	Percent	Number	Percent
Gloria	1,691	100.0	2,310	100.0	182	100.0	8	100.0
Agsalin	22	1.3	19	0.8	1	0.5	-	-
Agos	8	0.5	44	1.9	-	-	-	-
Andres Bonifacio	59	3.5	92	4.0	-	-	-	-
Balete	128	7.6	117	5.1	7	3.8	-	-
Banus	54	3.2	90	3.9	15	8.2	-	-
Banutan	17	1.0	41	1.8	2	1.1	-	-
Buong Lupa	103	6.1	112	4.8	19	10.4	-	-
Bulaklakan	38	2.2	21	0.9	-	-	-	-
Gaudencio Antonino	43	2.5	76	3.3	2	1.1	1	12.5
Guimbonan	105	6.2	65	2.8	1	0.5	-	-
Kawit	57	3.4	48	2.1	3	1.6	-	-
Lucio Laurel	54	3.2	135	5.8	1	0.5	-	-
Macario Adriatico	51	3.0	72	3.1	9	4.9	-	-
Malamig	59	3.5	189	8.2	4	2.2	-	-
Malayong	15	0.9	73	3.2	4	2.2	-	-
Maligaya	178	10.5	143	6.2	2	1.1	-	-
Malubay	57	3.4	106	4.6	60	33.0	2	25.0
Manguyang	106	6.3	136	5.9	2	1.1	1	12.5
Maragooc	64	3.8	53	2.3	3	1.6	-	-
Mirayan	34	2.0	180	7.8	6	3.3	-	-
Narra	109	6.4	51	2.2	11	6.0	-	-
Papandungin	36	2.1	90	3.9	12	6.6	1	12.5
San Antonio	71	4.2	51	2.2	6	3.3	1	12.5
Santa Maria	33	2.0	66	2.9	4	2.2	-	-
Santa Theresa	21	1.2	60	2.6	1	0.5	-	-
Tambong	157	9.3	84	3.6	4	2.2	1	12.5
Alma Villa	12	0.7	96	4.2	3	1.6	1	12.5

Notes: ^{1*} Excludes households enumerated as homeless.

^{2**} Comprehensive Agrarian Reform Program (CARP)

Source: Philippine Statistics Authority, 2020 Census of Population and Housing

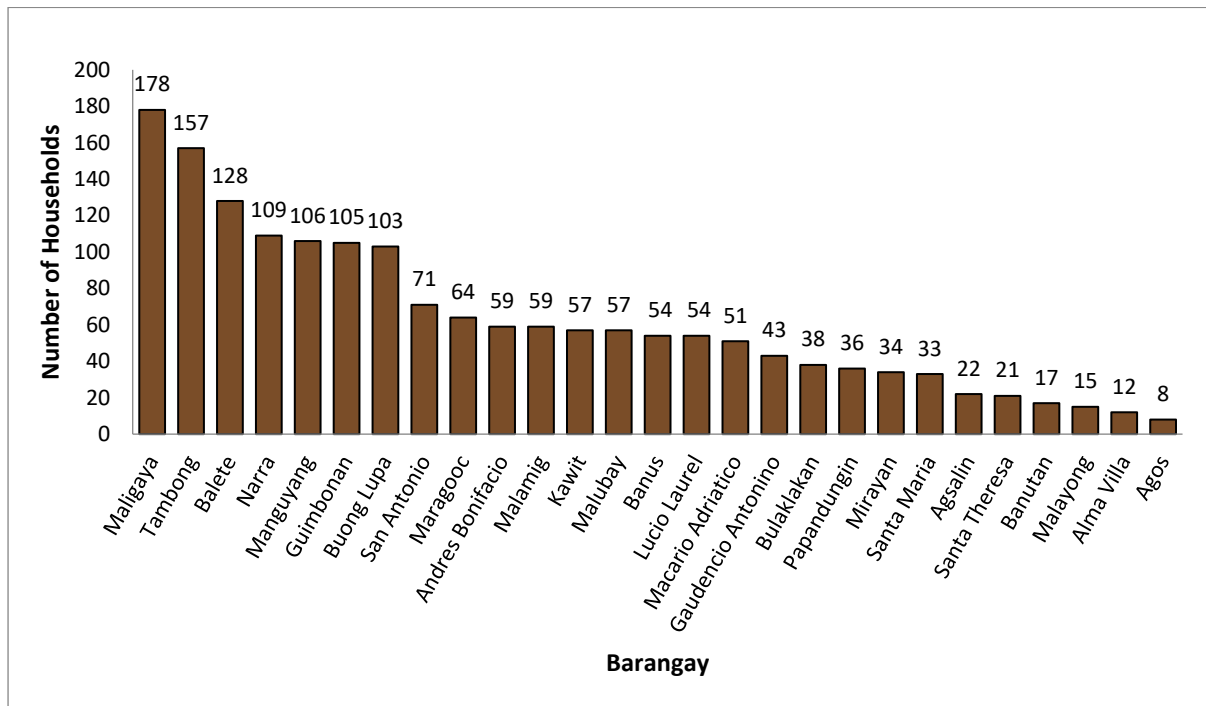
Barangays with the number of households that own residential land/s in Gloria, Oriental Mindoro

Of the total 1,691 households, Barangay Maligaya posted the highest number of households that own residential land/s with 178 households or 10.5 percent in Gloria, Oriental Mindoro, followed by Barangay Tambong with 157 households

(9.3 percent), Barangay Balete with 128 households (7.6 percent), Barangay Narra with 109 households (6.4 percent) and Barangay Manguyang with 106 households (6.3 percent), that own residential land/s.

Meanwhile, Barangay Agos reported with eight households (0.5 percent) had the least number of households that own residential lands in Gloria, Oriental Mindoro.

Figure 1. Number of Households That Own Other Residential Land/s: Municipality of Gloria, 2020



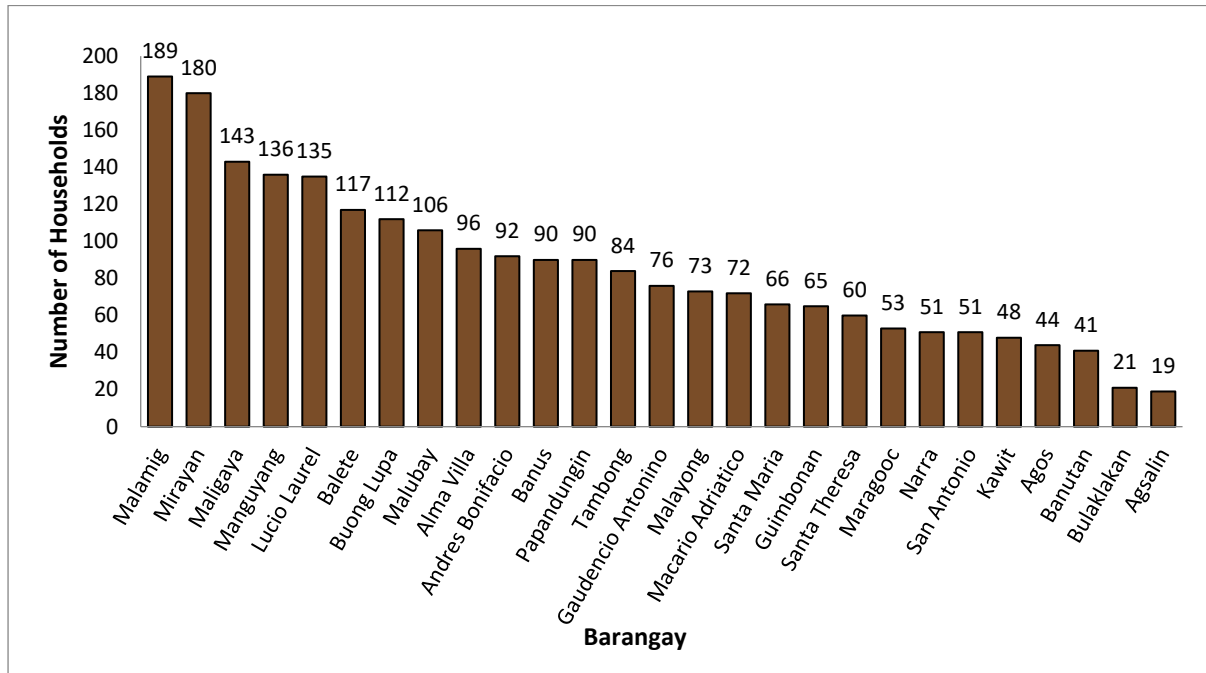
Source: Philippine Statistics Authority, 2020 Census of Population and Housing

Barangays with the number of households that own agricultural lands in Gloria, Oriental Mindoro

Barangay Malamig had the highest number of households that own agricultural lands with 189 households or 8.2 percent in Gloria, Oriental Mindoro. It was followed by Barangay Mirayan with 180 households (7.8 percent) and Barangay Maligaya with 143 households (6.2 percent).

On the other hand, Barangay Agسالin recorded the least total number, with 19 households which corresponds to 0.8 percent own agricultural land in the municipality of Gloria, Oriental Mindoro.

**Figure 2. Number of Households That Own Agricultural Land/s:
Municipality of Gloria, 2020**



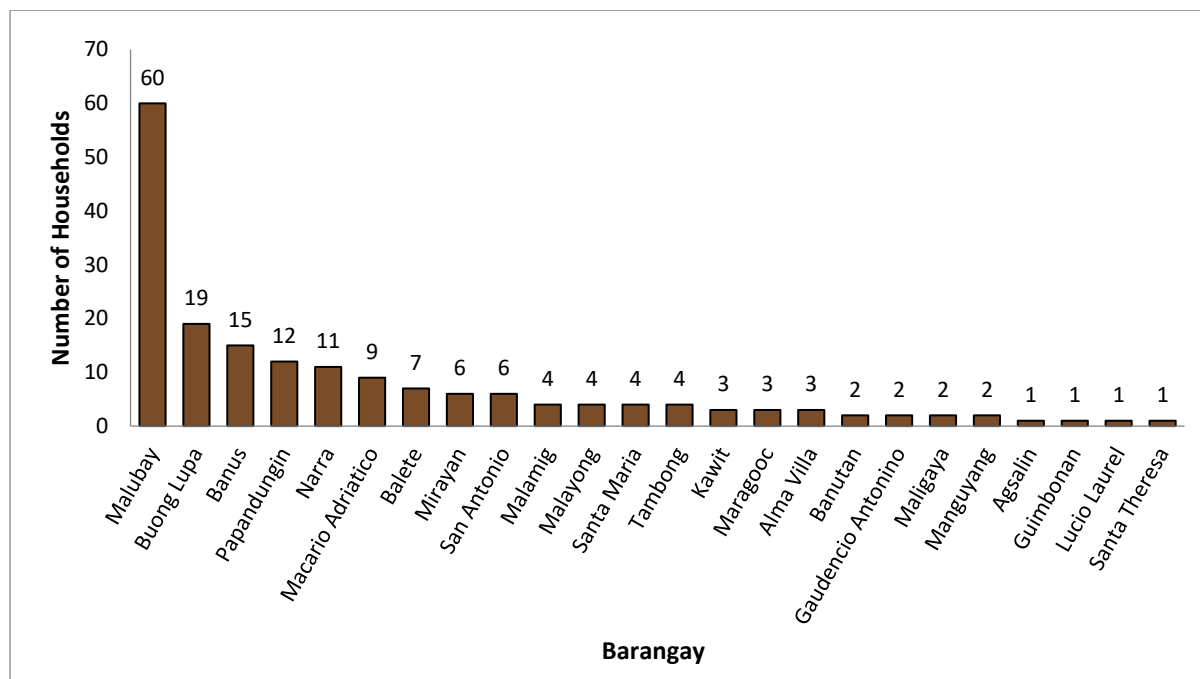
Source: Philippine Statistics Authority, 2020 Census of Population and Housing

Barangays with the ownership of agricultural land/s acquired through CARP in Gloria, Oriental Mindoro

The highest number of households that own agricultural lands acquired through the Comprehensive Agrarian Reform Program (CARP) in Gloria, Oriental Mindoro was registered in Barangay Malubay with 60 households or 33.0 percent. It was followed by Barangay Buong Lupa with 19 households (10.4 percent) and Barangay Banus with 15 households (8.2 percent), Barangay Papandungin with 12 households (6.6 percent), and Barangay Narra with 11 households (6.0 percent).

Meanwhile, Barangays Agsalin, Guimbonan, Lucio Laurel and Santa Theresa recorded with one household, each, that owned agricultural land/s acquired through the Comprehensive Agrarian Reform Program (CARP) in Gloria, Oriental Mindoro.

Figure 3. Number of Households That Own Agricultural Land/s Acquired through CARP: Municipality of Gloria, 2020



Source: Philippine Statistics Authority, 2020 Census of Population and Housing

Barangays with the number of households that own other types of land

Barangay Malubay recorded the highest total number of households that own other types of land with two households in the municipality of Gloria, Oriental Mindoro. Other lands include lands that are used for commercial, industrial, or recreational purposes. It was followed by Barangays Gaudencio Antonino, Manguyang, Papandungin, San Antonio, Tambong and Alma Villa with only one household, each.

The statistics presented in this report were based on the information provided by the respondent or any responsible household member who may provide accurate answers to the questions and give correct information about the household. Moreover, the number of households in this report excludes households enumerated as homeless.

In the 2020 CPH, data on the land ownership were collected by asking the respondents, *“Does any member of this household own the following?”*

1. *Other residential land/s;*
2. *Agricultural land/s;*
3. *Agricultural land/s acquired through Comprehensive Agrarian Reform Program, as an agrarian reform beneficiary;*
4. *Other land/s.*

CHARLYN ROMERO-CANTOS, PhD
(Chief Administrative Officer)
Officer-in-Charge
Oriental Mindoro Provincial Statistical Office



Technical Notes

The population and housing censuses in the Philippines are conducted on a “de jure” basis, wherein a person is counted in the usual place of residence or the place where the person usually resides. The enumeration of the population and collection of pertinent data in the 2020 CPH referred to all living persons as of 01 May 2020.

For land ownership in the 2020 CPH, the respondent was asked, “Does any member of this household own the following...?” This determines if the household has any member/s who own other lands aside from the one that the household is currently occupying. The data were collected using the CPH Form 2 (Common Household Questionnaire).

DEFINITION OF TERMS

Household is a social unit consisting of a person or a group of persons who sleep in the same housing unit and have a common arrangement in the preparation and consumption of food.

Agricultural Land/s refers to land/s devoted to or suitable for the cultivation of the soil, planting of crops, growing of trees, raising of livestock, poultry, fish, or aquaculture production, including the harvesting of such farm products, and other farm activities and practices performed in conjunction with such farming operations by persons whether natural or juridical and not classified by law as mineral land, forest land, residential land, commercial land, and industrial land.

Residential Land/s refers to All lands that have been identified and zoned as residential through the appropriate ordinance by the Local Government Unit (LGU) having jurisdiction over the area. These include residential lands within areas zoned as mixed residential and commercial or mixed residential and industrial (Source: RA 10023, Series of 2010).

Other Residential Land refers to residential lands that the household owns other than the one they are occupying.

Other Land/s include commercial lands, industrial lands, ancestral domains, and ancestral lands. The last two categories are distinguished from Torrens Title and other tenurial instruments granted by a government agency or by the court.

Agricultural land/s, acquired through Comprehensive Agrarian Reform Program, Agrarian Reform Beneficiary pertains to land ownership acquired through Emancipation Patent (EP) Holder, Certificate of Land Ownership Award (CLOA), and Homestead Patent (HP), Leasehold Contract (LC).