











➔ In the 2020 Census of Population and Housing, the MIMAROPA Region had a total of **792,785 households**.

TOP FIVE KINDS OF FUEL USED FOR LIGHTING

 ELECTRICITY	 SOLAR PANEL	 KEROSENE
627,333 HOUSEHOLDS	110,796 HOUSEHOLDS	40,594 HOUSEHOLDS
 LPG	 OIL (VEGETABLE ANIMAL AND OTHERS)	
2,785 HOUSEHOLDS	1,515 HOUSEHOLDS	

TOP FIVE KINDS OF FUEL USED FOR COOKING

 WOOD	 CHARCOAL	 LPG
311,916 HOUSEHOLDS	240,721 HOUSEHOLDS	192,107 HOUSEHOLDS
 ELECTRICITY	 KEROSENE	
29,529 HOUSEHOLDS	17,040 HOUSEHOLDS	

TOP FIVE PRIMARY SOURCES OF HOUSEHOLD WATER SUPPLY

FOR COOKING

OWNED FAUCET	SHARED FAUCET	TUBED/PIPED DEEP WELL		PROTECTED WELL
		SHARED	OWNED	
31.5%	15.6%	13.2%	12.1%	5.5%
249,522 HOUSEHOLDS	123,343 HOUSEHOLDS	104,991 HOUSEHOLDS	96,095 HOUSEHOLDS	43,940 HOUSEHOLDS



FOR DRINKING



WATER REFILLING STATION	OWNED FAUCET	SHARED FAUCET	TUBED/PIPED DEEP WELL	
			SHARED	OWNED
29.3%	15.5%	12.5%	12.0%	8.5%
232,251 HOUSEHOLDS	121,828 HOUSEHOLDS	98,836 HOUSEHOLDS	94,793 HOUSEHOLDS	67,865 HOUSEHOLDS